










- Key**
-  Proposed Railway Footbridge and Footpath Link
 -  Proposed River Footbridge and Footpath Link
 -  Proposed Extended Cycle Route
 -  Additional Parking Arrangement
 -  New Road Crossing
 -  Existing Bus Route
 -  Proposed Small Hopper Bus Route
 -  Proposed Bus Stop on Hopper Route
 -  Proposed New Train Halt